


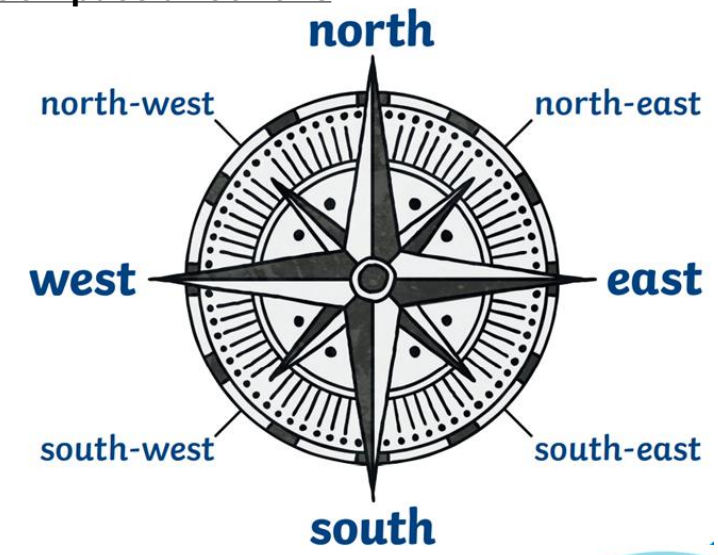
Knowledge Organiser Year 2 Geography: What did Fred the Frog find out about the United Kingdom?

Key Vocabulary	
Capital city	The city where a country's government is.
City	Large urban areas that usually have a population of more than 100,000 and a cathedral or university.
Country	A land or territory controlled by a single government.
Town	An urban settlement with a population between 10,000 and 100,000.
Village	A rural settlement with a population of between 500-3000 people.
Channel	A wide waterway between two close lands.
Island	An area of land completely surrounded by water.
Coast	The land along the edge of the sea.
Human features	Features of the landscape built by people like houses, roads and bridges (infrastructure)
Physical features	Natural features of the landscape like seas, mountains and rivers.



- Key facts:**
- The UK is made up for 4 nations: **England**, **Wales**, **Scotland** and **Northern Ireland**.
 - Each nation has its own flag and capital city.
 - All four nations are symbolised in the national flag of the UK: **The Union Jack**.
 - The **Republic of Ireland is not** a part of the UK. It is a separate country.


Compass directions



Country	Capital City	Flag
England	London	
Scotland	Edinburgh	
Wales	Cardiff	
Northern Ireland	Belfast	



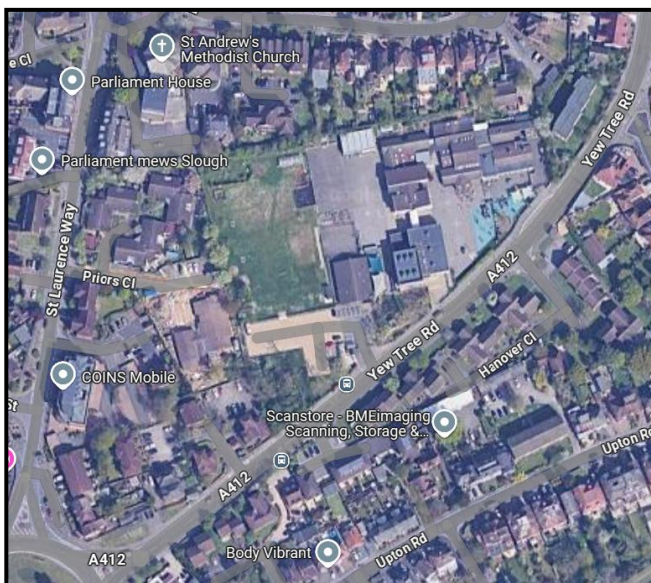
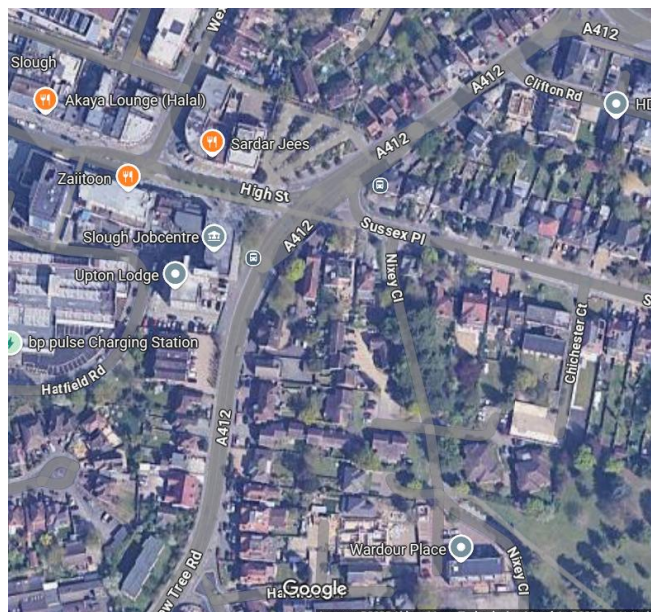
Collins Junior Atlas
• 8-10




Knowledge Organiser Year 2 Geography: What is Yew Tree Road like ?

Key Vocabulary	
Human features	Features of the landscape built by people like houses, roads and bridges (infrastructure)
Physical features	Natural features of the landscape like seas, mountains and rivers.
Street names	Close, Way, Avenue, Place, Road, Court, Street, Park
Transport	Bus, bus stop, road, round about, traffic light crossing (infrastructure).
Urban	An area with many people and buildings.
Rural	An area with a few people and buildings
Traffic/ congestion	Lots of cars and vehicles on the road.
Litter	Rubbish or waste.
Fieldwork	Learning outside the classroom.
Risk assessment	A plan to keep each other safe.


A map of Yew Tree Road




Houses in the local area




Detached



semi-detached




terraced




flats


Other buildings in the local area




School




Dentist surgery




Offices




Car park



Supermarket




Hospital




Church


Modes of transport




Bus




Car




Truck



Bicycle



Motorcycle



Train

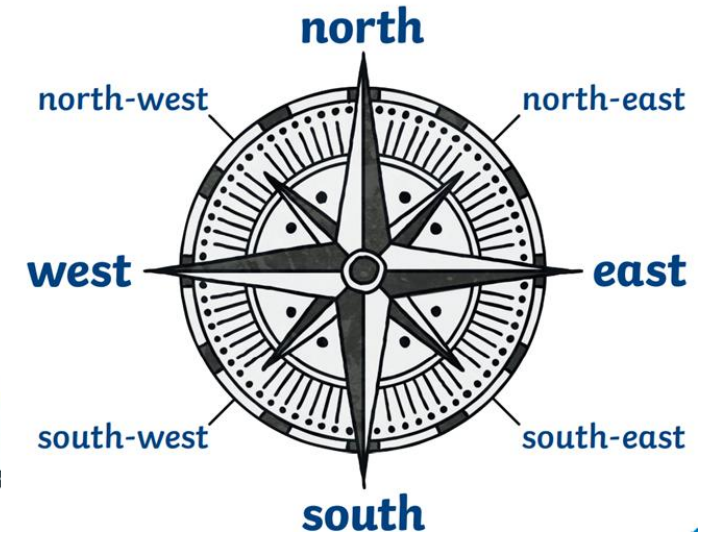
Knowledge Organiser Year 2 Geography: How does Pakistan compare with the United Kingdom?

Key Vocabulary	
Indian subcontinent	A region which includes India, Pakistan, Bangladesh, Sri Lanka, Nepal and Bhutan
Capital city	A city where the country's government is based.
Province	A part of a country which has its own government.
Coast	The land along the edge of the sea.
Human features	Features of the landscape built by people like houses, roads and bridges (infrastructure)
Physical features	Natural features of the landscape like seas, mountains and rivers.
Agriculture (farming)	Growing plants for food Rearing animals for food.
Himalya mountains	A mountain range which stretches from Afghanistan, Pakistan, India, Nepal and China
Indus river	A major river which flows through China, India and Pakistan
Places of worship	Mosque (Islam) a, Gurdwara (Sikhism) b, Mandir (Hinduism) c, Church (Christianity) d.




Indian subcontinent



Compass directions



Places of worship



Country facts

- **Location:** South Asia
- **Neighbours:** Iran, Afghanistan, China and India and Oman
- **Provinces:** Punjab, Kyber Pukthuna, Sindh, Baluchistan, Gilgit –Baltistan.
- **Currency:** Pakistani Rupee
- **Languages:** Urdu (Lingua Franca) also English, Panjabi, Sindhi, Baluchi, Pashto etc



Different Types of Agriculture



Collins Junior Atlas

- 38-39
- 40-41

