
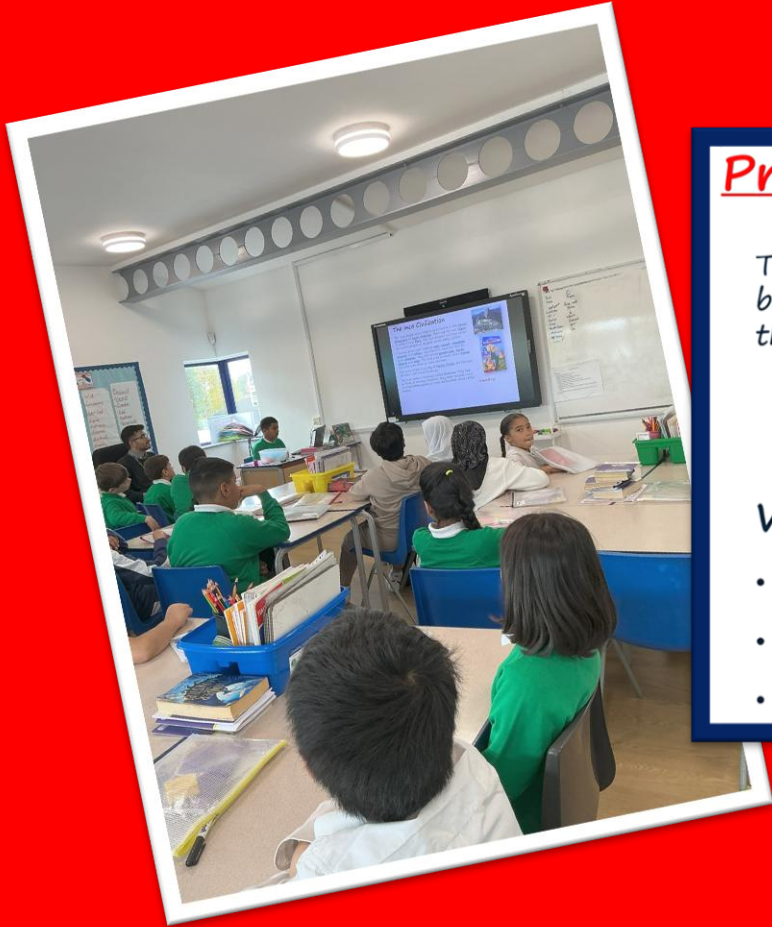


Workshop 1: Learning about festivals and celebrations across the Hispanic world.



Workshop 2:

Learning about the Pre-Columbian cultures in South America.



Pre-Columbian cultures:

These are the cultures of the Americas that were there before **Christopher Columbus** (Cristóbal Colón) arrived there from Spain in 1492.



We find 3 main cultures:

- The Mayan Civilization (3rd - 10th centuries) Mexico
- The Aztec Civilization (14th - 16th centuries) Mexico
- The Inca Civilization (15th - 16th centuries) Perú




Workshop 3: Research a Spanish speaking country.

Country: Equatorial Guinea

Research Team Names: Affas

21 Spanish Speaking Countries




Capital city: Malabo

Size in km²: 28050

Population: 1.7

Currency: CFA

Flag:



Important geographical features (deserts, mountains, rivers, volcanoes, etc.):


Equatorial Guinea its mainland territory consists of Muni, and the volcanic island of Bioko, Annobon, Corisco and the two Elobey island.

Main produce: Equatorial guineas economy is primarily driven oil

Country: Dominican Republic

Research Team Names: Ishanvi & Arham

21 Spanish Speaking Countries




Capital city: Santo Domingo

Size in km²: 48,442 km²

Population: 11.4 million

Currency: Dominican Peso (Centavo)

Flag:



Important geographical features (deserts, mountains, rivers, volcanoes, etc.):


The Dominican Republic is a country with many mountains and the highest peaks of the West Indies are found here. There is 99.2% of land and 0.8% of water. The longest river in Dominican Republic is Yaque del Norte River. There are no active volcanoes, but Pico Duarte is one of them a dormant one.

Main produce: Their main produce is are agricultural crops like sugarcane, coffee, bananas and cocoa.

Country: Panama

Research Team Names: Zarina and Mustafa and Mahid

21 Spanish Speaking Countries




Capital city: Panama city

Size in km²: 75,417 km²

Population: 4.516 million

Currency: Panamanian Balboa

Flag:



Important geographical features (deserts, mountains, rivers, volcanoes, etc.):

Panama Mountains: Cordillera Central, Tabara Mountains, Sierra de Tabara, Sierra de Veraguas - Deserts: San Juan National Park - Rivers: Chagres River, Rio Guacivira, David river - Volcanoes: Volcan Barú

Main produce: Panamas, Rice, Corn, sugar, pineapples, coffee and palm oil