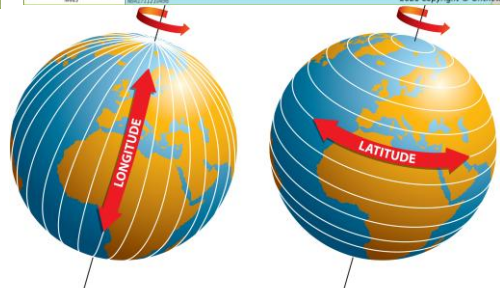
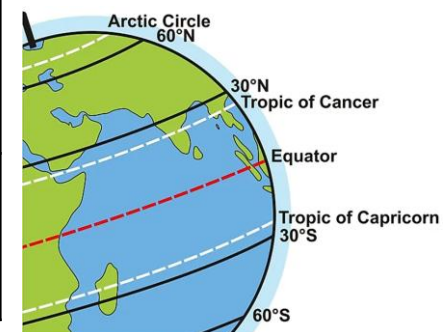
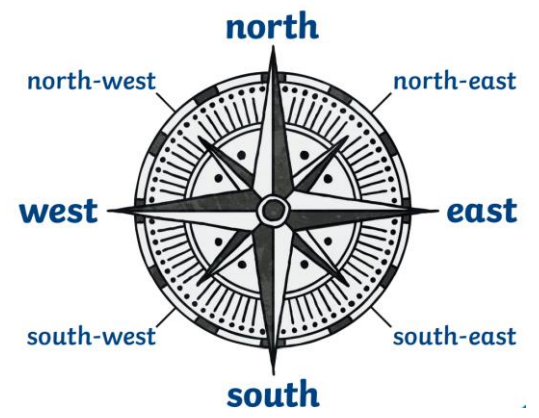


What is the relationship between longitude with time and climate? (Americas)?

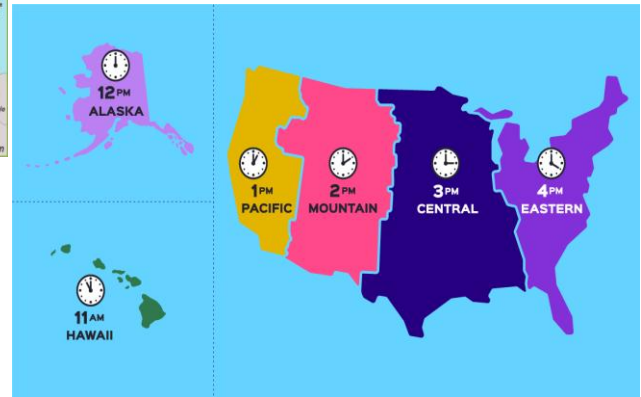
Key vocabulary	
Climate	Average weather conditions over a period.
Continent	A large landmass made up of many countries.
Dependent Interdependent	Relying on something. Relaying on each other equally.
Equator	Imaginary line halfway around the earth.
Latitude	Imaginary lines that go around the earth east to west.
Longitude	Imaginary lines that go around the earth from north to south.
Hemisphere	A hemisphere is formed by dividing the earth into the Northern and Southern Hemispheres at the Equator.
Time zone	Time zones give specific areas on the Earth a time of day that is earlier or later than the neighbouring time zones.



Compass directions



Time zone

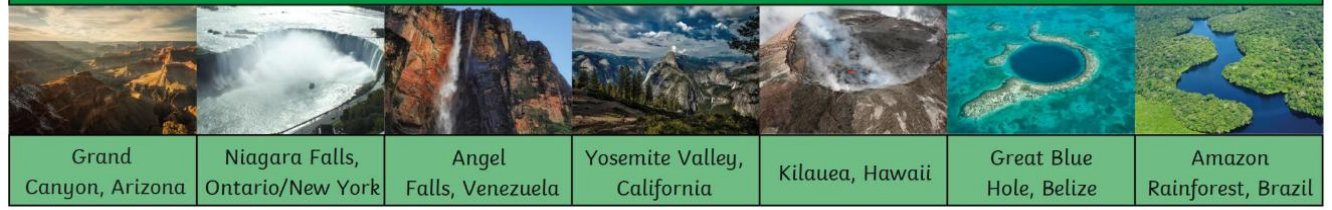


Most populated cities	
South America	North America
Sao Paulo	New York
Lima	Los Angeles
Mexico City	Toronto
Bogota	Chicago
Buenos Aires	Santo Domingo
Rio De Janeiro	Houston

Collins Junior Atlas

(page numbers)

Some of the Natural Wonders of the Americas



Grand Canyon, Arizona	Niagara Falls, Ontario/New York	Angel Falls, Venezuela	Yosemite Valley, California	Kilauea, Hawaii	Great Blue Hole, Belize	Amazon Rainforest, Brazil
-----------------------	---------------------------------	------------------------	-----------------------------	-----------------	-------------------------	---------------------------