

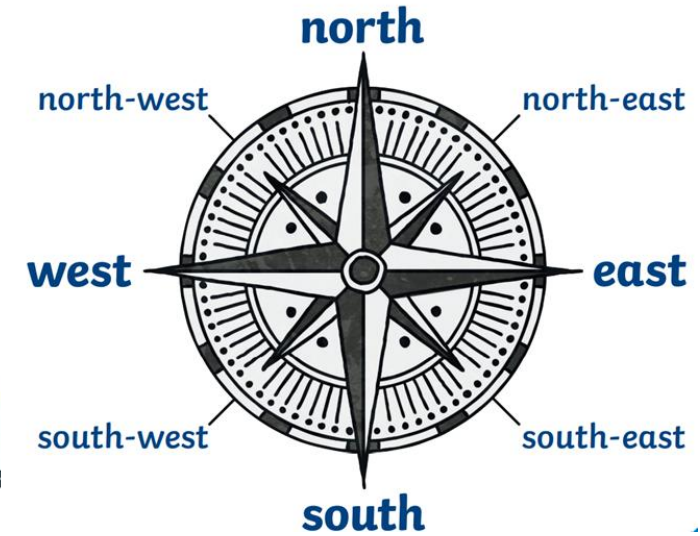
# Knowledge Organiser Year 2 Geography: How does Pakistan compare with the United Kingdom?

Key Vocabulary	
Indian subcontinent	A region which includes India, Pakistan, Bangladesh, Sri Lanka, Nepal and Bhutan
Capital city	A city where the country's government is based.
Province	A part of a country which has its own government.
Coast	The land along the edge of the sea.
Human features	Features of the landscape built by people like houses, <b>roads and bridges (infrastructure)</b>
Physical features	Natural features of the landscape like seas, mountains and rivers.
Agriculture (farming)	Growing plants for food Rearing animals for food.
Himalya mountains	A mountain range which stretches from Afghanistan, Pakistan, India, Nepal and China
Indus river	A major river which flows through China, India and Pakistan
Places of worship	Mosque (Islam) a, Gurdwara (Sikhism) b, Mandir (Hinduism) c, Church (Christianity) d.




## Indian subcontinent



## Compass directions



## Places of worship



## Country facts

- **Location:** South Asia
- **Neighbours:** Iran, Afghanistan, China and India and Oman
- **Provinces:** Punjab, Kyber Pukthuna, Sindh, Baluchistan, Gilgit –Baltistan.
- **Currency:** Pakistani Rupee
- **Languages:** Urdu (Lingua Franca) also English, Panjabi, Sindhi, Baluchi, Pashto etc



**Different Types of Agriculture**



Collins Junior Atlas

(page numbers)